

Geo Insight

Provides a detailed geological data report combining BGS data with unique geological and geo-hazard datasets.





An essential report for geo-environmental professionals looking to identify potential ground stability problems that may affect ground investigation, foundation design or possible remediation options.

RRP: <10 ha: £35 +VAT
10-90 ha: £50 +VAT
90-150 ha: £75 +VAT
150-200 ha: £113 +VAT
<200 ha: POA

Delivery: 1-4 hrs

Reliance: £10m

Key Datasets

- | | |
|----------------------------------------------------------------------------------------------------------------------------|--------------------------------------------------------------------------------------------------------------------------------------------------------|
|  Geology (BGS 10k, 50k, boreholes) |  Soil chemistry |
|  Natural ground subsidence (BGS GeoSure) |  Railway infrastructure and projects (including Royal Mail Tunnels) |
|  Mining and ground workings |  London Underground and other subway information |
|  Ground cavities and sinkholes |  Recent and historical aerial imagery |
|  Radon | |

Key Features

- 10k BGS geology data as standard
- London Underground and other subway information
- Hyperlinked BGS borehole's to online records
- Exclusive mining and extraction database
- Clear and concise report summary
- Detailed BGS records of artificial, superficial and bedrock geology at 1:50,000 and 1:10,000 scale (where available)
- Bedrock permeability and faults
- Our unique historical surface and underground workings database
- Mining ground workings and natural cavities data



Geo Insight

The new and improved Geo Insight report

Key Features *(continued)*

- Royal Mail tunnels data
- BGS non-coal mining hazards data
- Site specific radon information

Key Benefits

- In-depth data and product sets - gives you the complete picture
- 10k geology included as standard. The highest resolution geological mapping giving the greatest certainty about ground conditions at a site
- Bespoke reports and data available with report packages tailored to your specific requirements
- Time saving: In-report navigation and UX features speed up review by up to 20%***

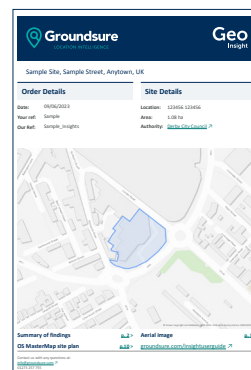
**Average turnaround times are 1-4 hours for sites up to 10 ha*

*** Reliance: £10m Professional Indemnity Insurance. Can be relied upon by all professional parties within a property transaction, first purchasers / tenants and their advisers. Please refer to Groundsure terms & conditions.*

****Estimate from survey of environmental consultants.*



If you have any further questions about this our in house experts are always available!



Download the Geo Insight sample report

